











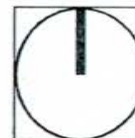
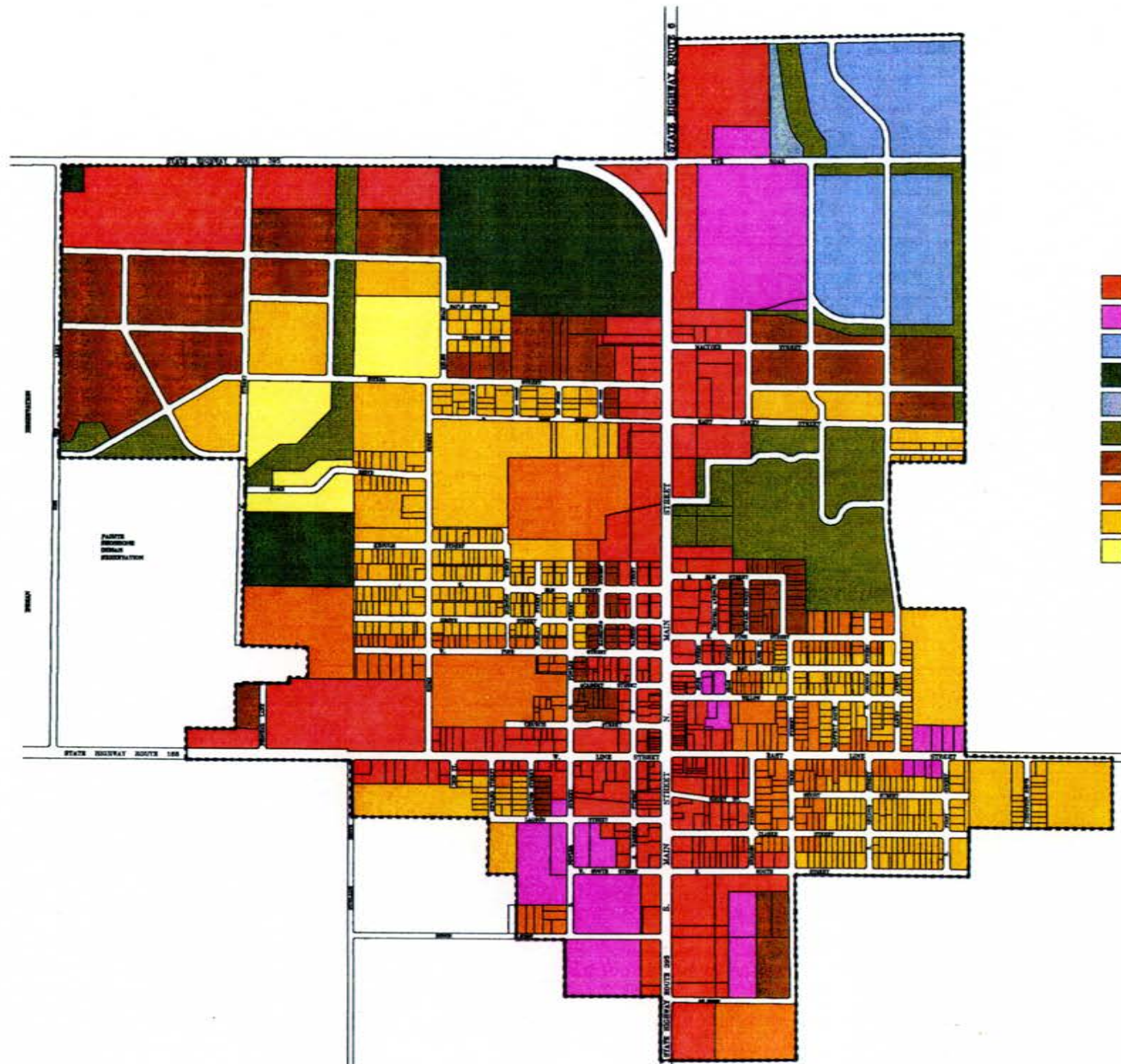
CITY OF BISHOP

1991 GENERAL PLAN

LAND USE

LEGEND:

-  GENERAL COMMERCIAL
-  HEAVY COMMERCIAL
-  INDUSTRIAL
-  PUBLIC LAND
-  OFFICE AND PROFESSIONAL
-  PARKS/OPEN SPACE
-  HIGH DENSITY RESIDENTIAL (22.1 - 35 DU/AC)
-  MEDIUM HIGH DENSITY RESIDENTIAL (10 - 22 DU/AC)
-  MEDIUM DENSITY RESIDENTIAL (5.1 - 9.9 DU/AC)
-  LOW DENSITY RESIDENTIAL (2 - 5 DU/AC)



THE PLANNING CENTER
 GEOGRAPHIC INFORMATION SYSTEMS
 16967 MAIN STREET, SUITE 203
 HESPERIA, CALIFORNIA 92345

Job: BSH-01
 Date: March 1994

0 1500 3000